

LEGEND





-  Level Crossing
-  Dublin to Cork Railway Line
-  Receptor
-  Buffer

FIGURE 10.1

1	11/03/2021	Receptor labels added	GB	CC	MW	RMcD
0	06/05/2020	Initial Issue	GB	CC	MW	RMcD
Rev.	Date	Purpose of revision	Drawn	Check'd	Rev'd	Appr'd

The Rochester Building,
28 Adelaide Street,
Belfast, BT2 8GD.
Tel: +44 (0)28 9032 4452
www.jacobs.com



Client



Project

CORK LINE LEVEL CROSSINGS

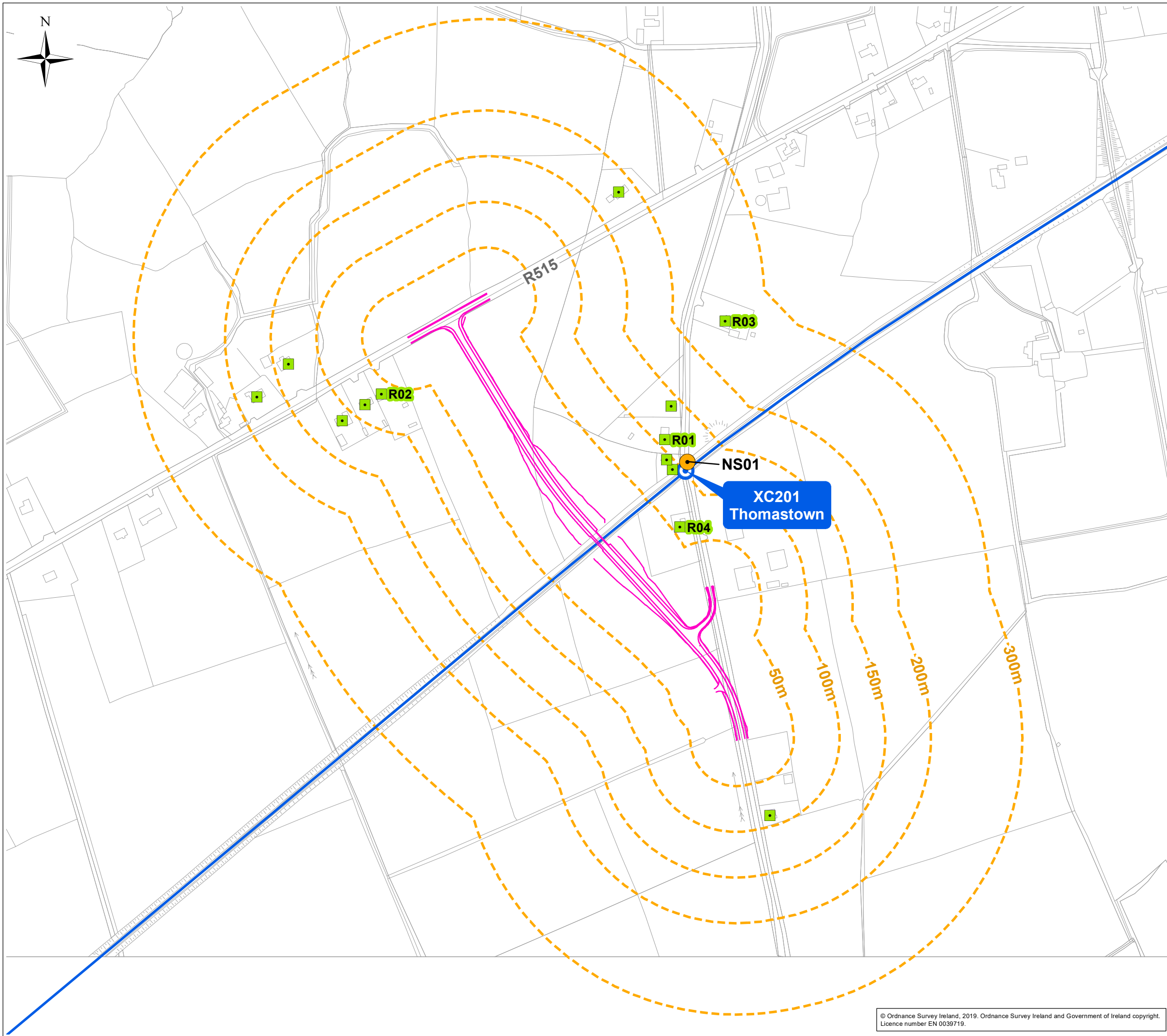
Drawing Title

FIGURE 10.1
NOISE SURVEY AND RECEPTOR LOCATIONS -
XC187 FANTSTOWN

Scale @ A3	1:2,500	DO NOT SCALE
Jacobs No.	32111000	

© Ordnance Survey Ireland, 2019. Ordnance Survey Ireland and Government of Ireland copyright.
Licence number EN 0039719.

This drawing is not to be used in whole or in part other than for the intended purpose and project as defined on this drawing. Refer to the contract for full terms and conditions.



LEGEND







-  Level Crossing
-  Dublin to Cork Railway Line
-  Proposed Alignment
-  Noise Survey Location
-  Receptor
-  Buffer

FIGURE 10.2

Rev.	Date	Purpose of revision	Drawn	Check'd	Rev'd	App'd
1	11/03/2021	Receptor labels added	GB	CC	MW	RMcD
0	06/05/2020	Initial Issue	GB	CC	MW	RMcD

The Rochester Building,
28 Adelaide Street,
Belfast, BT2 8GD.
Tel: +44 (0)28 9032 4452
www.jacobs.com



Client



Project

CORK LINE LEVEL CROSSINGS

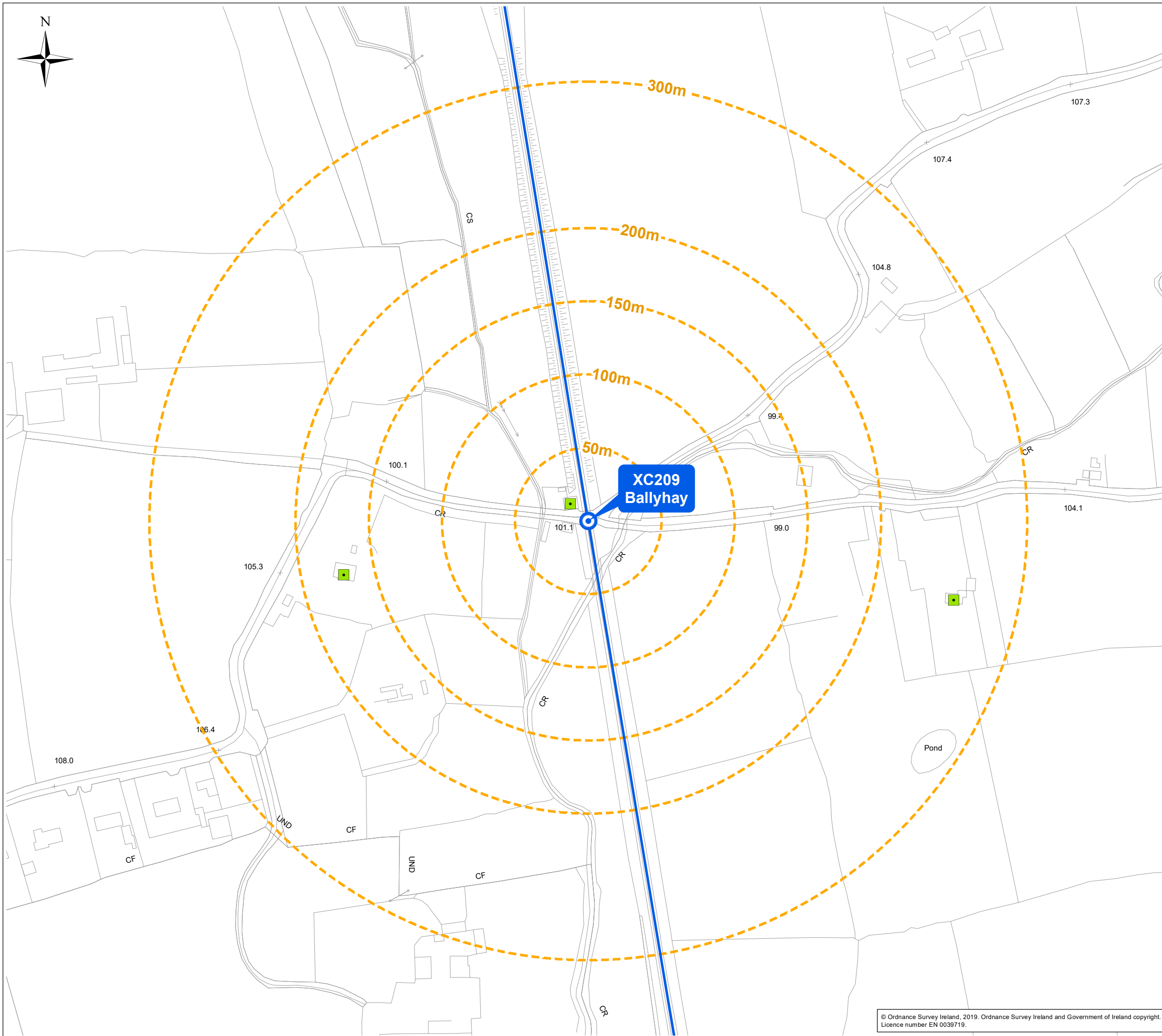
Drawing Title

FIGURE 10.2
NOISE SURVEY AND RECEPTOR LOCATIONS -
XC201 THOMASTOWN

Scale @ A3	1:4,000	DO NOT SCALE
Jacobs No.	32111000	

© Ordnance Survey Ireland, 2019. Ordnance Survey Ireland and Government of Ireland copyright.
Licence number EN 0039719.

This drawing is not to be used in whole or in part other than for the intended purpose and project as defined on this drawing. Refer to the contract for full terms and conditions.



LEGEND





-  Level Crossing
-  Dublin to Cork Railway Line
-  Receptor
-  Buffer

FIGURE 10.3

Rev.	Date	Purpose of revision	Drawn	Check'd	Rev'd	Appr'd
1	11/03/2021	Receptor labels added	GB	CC	MW	RMcD
0	06/05/2020	Initial Issue	GB	CC	MW	RMcD

The Rochester Building,
28 Adelaide Street,
Belfast, BT2 8GD.
Tel: +44 (0)28 9032 4452
www.jacobs.com

Jacobs

Client



Project

CORK LINE LEVEL CROSSINGS

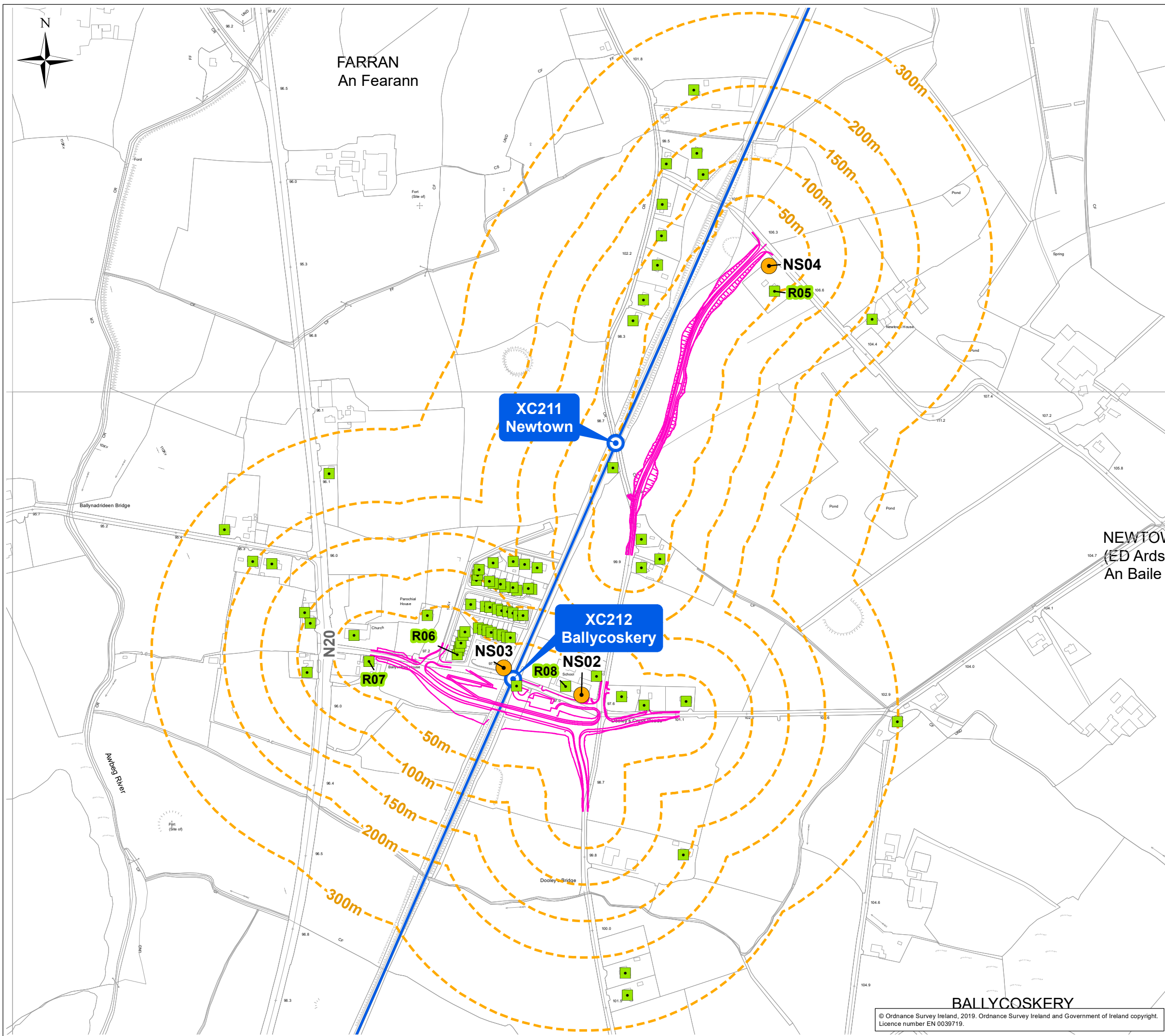
Drawing Title

FIGURE 10.3
NOISE SURVEY AND RECEPTOR LOCATIONS -
XC209 BALLYHAY

Scale @ A3	1:2,500	DO NOT SCALE
Jacobs No.	32111000	

© Ordnance Survey Ireland, 2019. Ordnance Survey Ireland and Government of Ireland copyright.
Licence number EN 0039719.

This drawing is not to be used in whole or in part other than for the intended purpose and project as defined on this drawing. Refer to the contract for full terms and conditions.



LEGEND

- Level Crossing
- Dublin to Cork Railway Line
- Proposed Alignment
- Noise Survey Location
- Receptor
- Buffer

FIGURE 10.4

1	11/03/2021	Receptor labels added	GB	CC	MW	RMcD
0	06/05/2020	Initial Issue	GB	CC	MW	RMcD
Rev.	Date	Purpose of revision	Drawn	Check'd	Rev'd	Appr'd

The Rochester Building,
28 Adelaide Street,
Belfast, BT2 8GD.
Tel: +44 (0)28 9032 4452
www.jacobs.com

Jacobs

Client

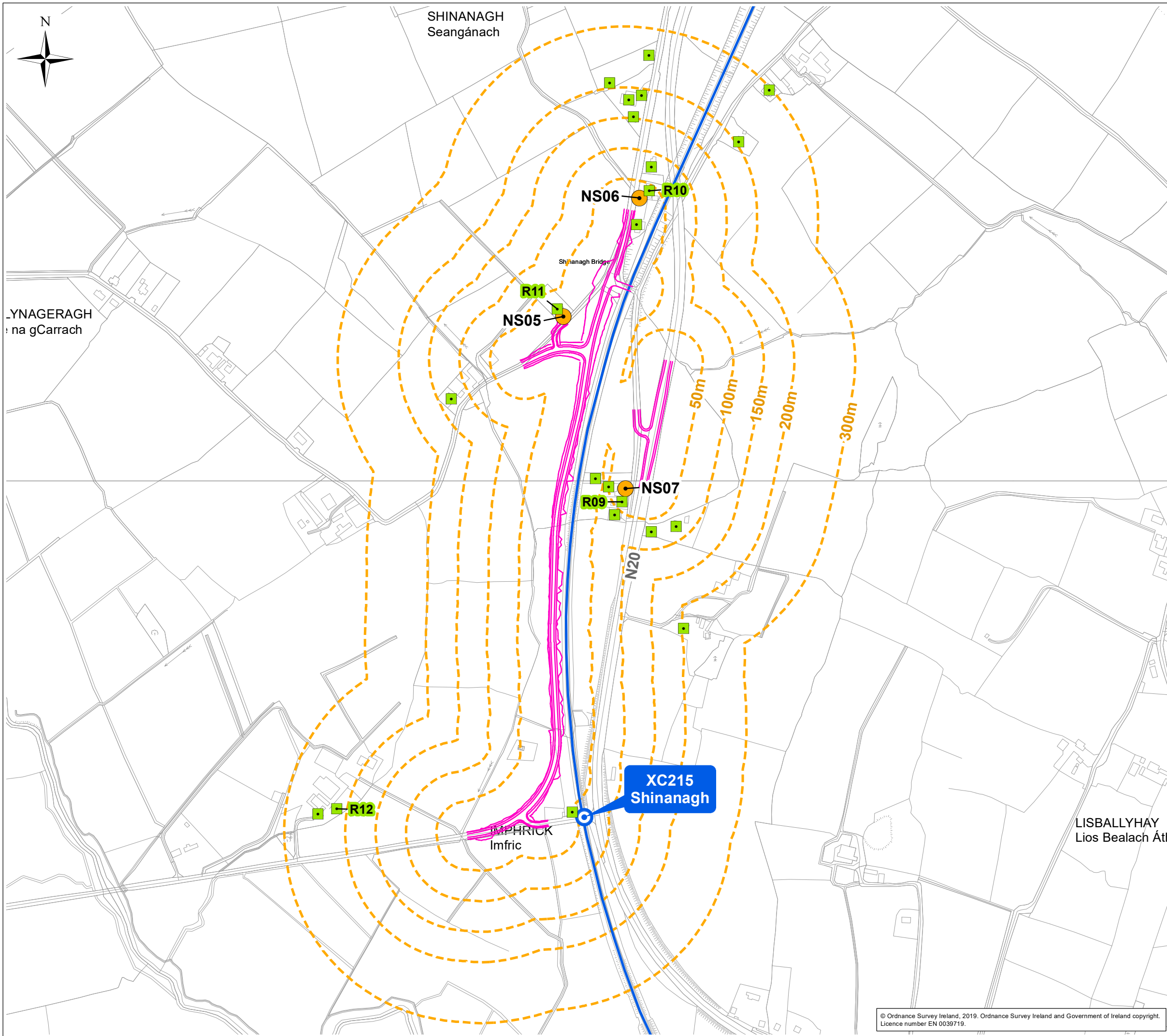
Project **CORK LINE LEVEL CROSSINGS**

Drawing Title **FIGURE 10.4
NOISE SURVEY AND RECEPTOR LOCATIONS -
XC211 & XC212 NEWTOWN & BALLYCOSKERY**

Scale @ A3	1:5,000	DO NOT SCALE
Jacobs No.	32111000	

This drawing is not to be used in whole or in part other than for the intended purpose and project as defined on this drawing. Refer to the contract for full terms and conditions.

© Ordnance Survey Ireland, 2019. Ordnance Survey Ireland and Government of Ireland copyright. Licence number EN 0039719.



LEGEND







-  Level Crossing
-  Dublin to Cork Railway Line
-  Proposed Alignment
-  Noise Survey Location
-  Receptor
-  Buffer

FIGURE 10.5

Rev.	Date	Purpose of revision	Drawn	Check'd	Rev'd	App'd
1	11/03/2021	Receptor labels added	GB	CC	MW	RMcD
0	06/05/2020	Initial Issue	GB	CC	MW	RMcD

The Rochester Building,
28 Adelaide Street,
Belfast, BT2 8GD.
Tel: +44 (0)28 9032 4452
www.jacobs.com

Jacobs

Client



Project

CORK LINE LEVEL CROSSINGS

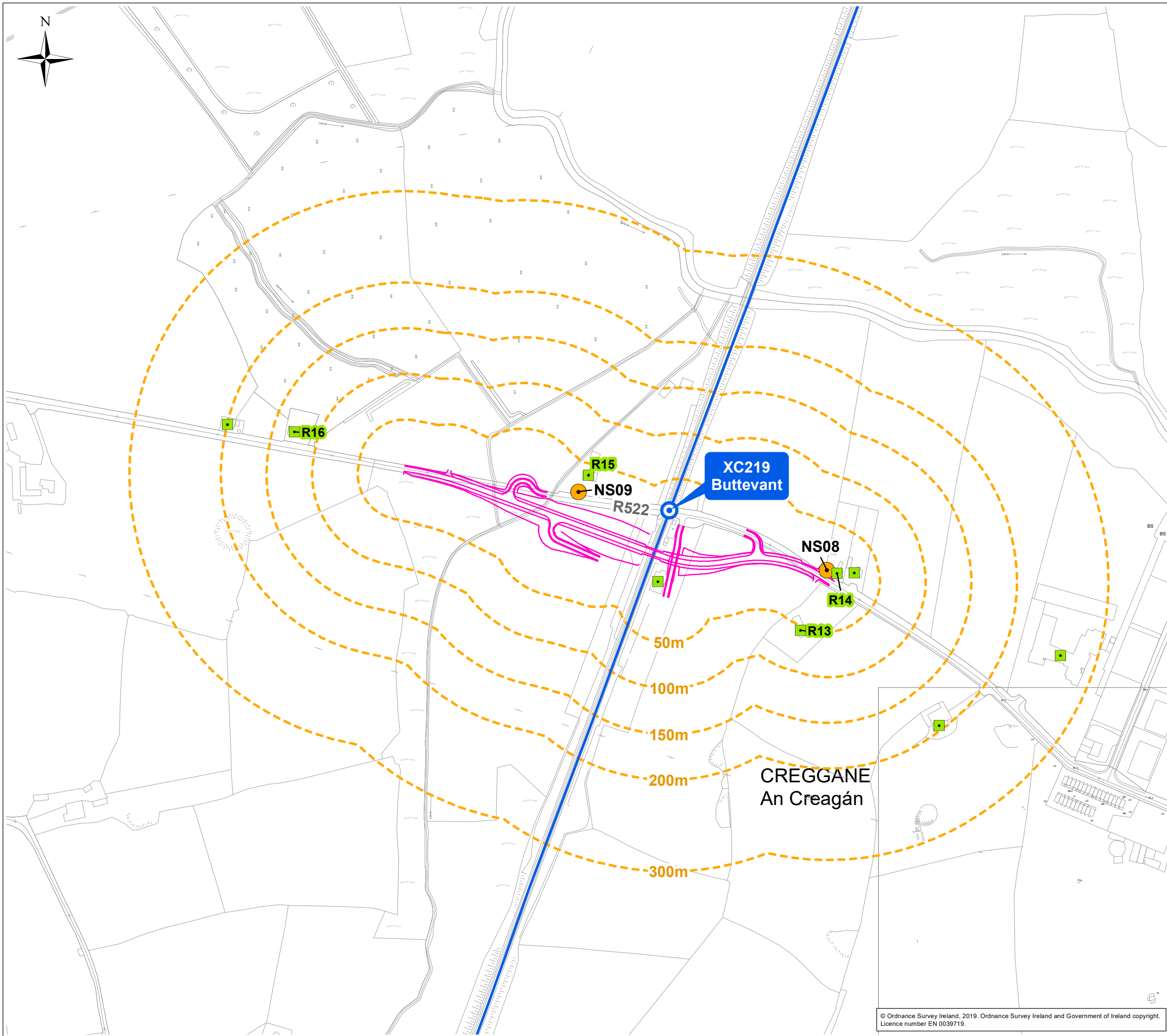
Drawing Title

FIGURE 10.5
NOISE SURVEY AND RECEPTOR LOCATIONS -
XC215 SHINANAGH

Scale @ A3	1:6,000	DO NOT SCALE
Jacobs No.	32111000	

© Ordnance Survey Ireland, 2019. Ordnance Survey Ireland and Government of Ireland copyright.
Licence number EN 0039719.

This drawing is not to be used in whole or in part other than for the intended purpose and project as defined on this drawing. Refer to the contract for full terms and conditions.



LEGEND







-  Level Crossing
-  Dublin to Cork Railway Line
-  Proposed Alignment
-  Noise Survey Location
-  Receptor
-  Buffer

FIGURE 10.6

Rev.	Date	Purpose of revision	Drawn	Check'd	Rev'd	Appr'd
1	11/03/2021	Receptor labels added	GB	CC	MW	RMcD
0	06/05/2020	Initial Issue	GB	CC	MW	RMcD

The Rochester Building,
28 Adelaide Street,
Belfast, BT2 8GD.
Tel: +44 (0)28 9032 4452
www.jacobs.com



Client 

Project
CORK LINE LEVEL CROSSINGS

Drawing Title
FIGURE 10.6
NOISE SURVEY AND RECEPTOR LOCATIONS -
XC219 BUTTEVANT

Scale @ A3	1:4,000	DO NOT SCALE
Jacobs No.	32111000	

© Ordnance Survey Ireland, 2019. Ordnance Survey Ireland and Government of Ireland copyright. Licence number EN 0039719.

This drawing is not to be used in whole or in part other than for the intended purpose and project as defined on this drawing. Refer to the contract for full terms and conditions.