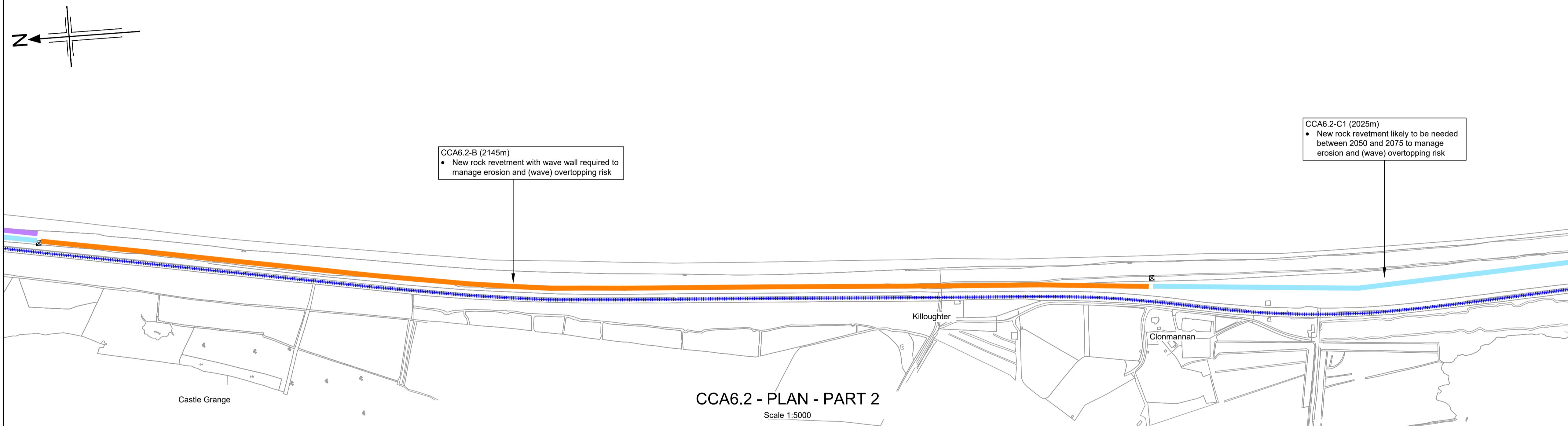
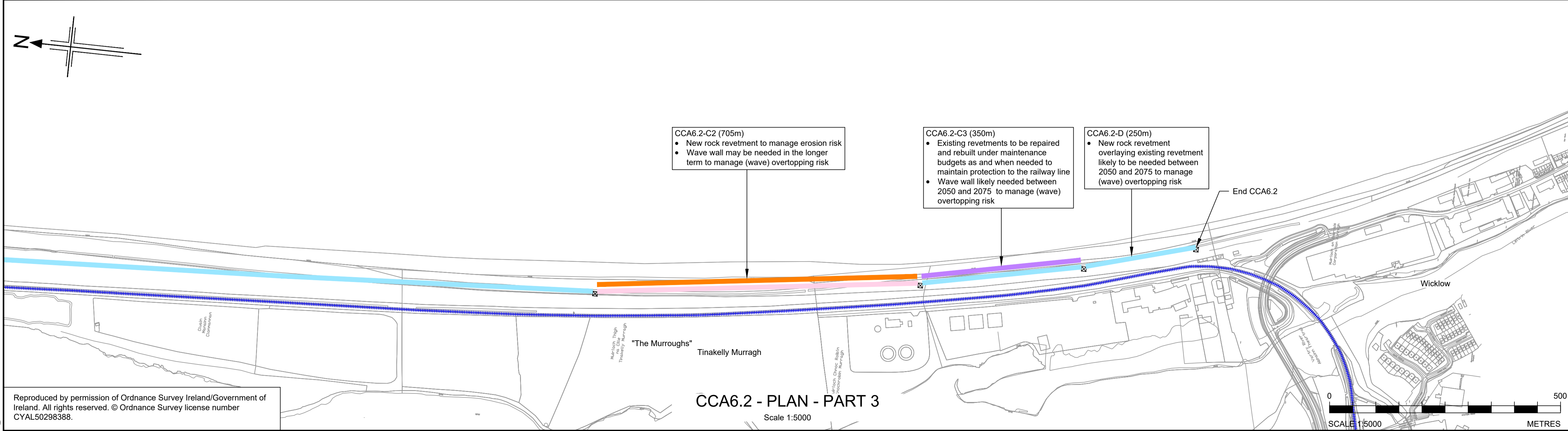


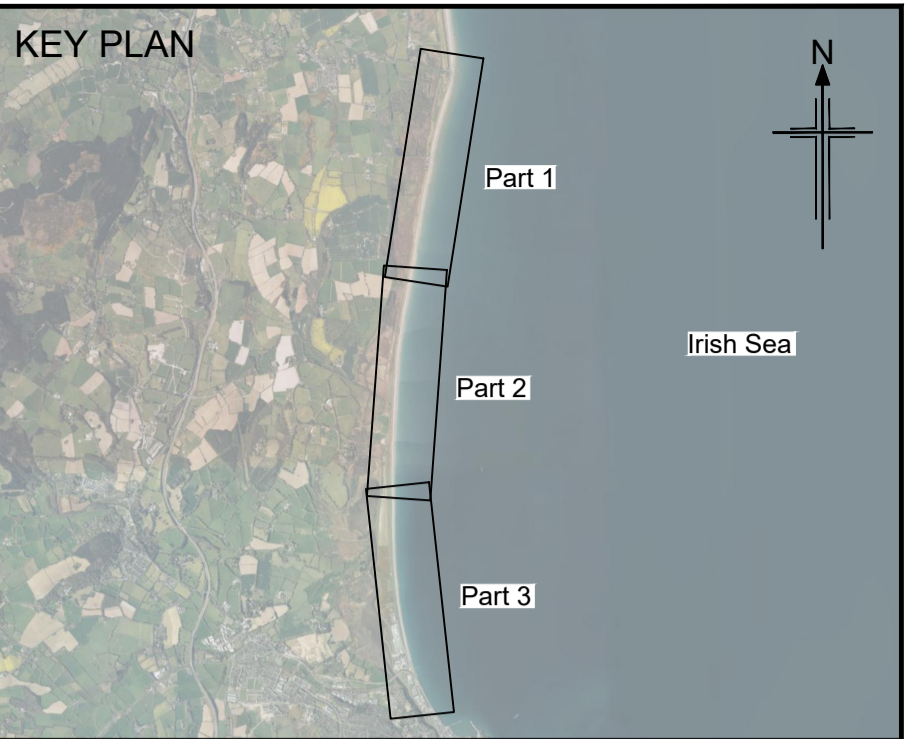
CCA6.2 - PLAN - PART 1  
Scale 1:5000



CCA6.2 - PLAN - PART 2  
Scale 1:5000



CCA6.2 - PLAN - PART 3  
Scale 1:5000



**NOTES**

- Do not scale from this drawing.
- This drawing provides the locations in which works are required under each priority. Size and scale of the works are not represented by the areas shown on this drawing.

- LEGEND**
- Railway line
  - Start and end of CCA sub-cells
  - Orange - **Priority 1:** works needed by 2030 (to be submitted for planning application)
  - Green - **Priority 2:** works expected to be needed by 2050 (to be submitted for planning application)
  - Blue - **Priority 3:** works expected to be needed between 2050 to 2075
  - Pink - **Priority 4:** works potentially needed beyond 2075
  - Purple - **No Priority:** Future maintenance works identified through asset inspections (no prioritisation): Reactive maintenance works to repair and rebuild of existing rock revetment structures delivered outside of the Scheme

Rev	Rev. Date	Purpose of revision	Drawn	Checked	Rev'd	Apprv'd
A	08/10/2024	For client comment	DT	JS	JD	DK

Client: Iarnród Éireann Irish Rail

Designer: Jacobs  
Merrion House, Merrion Rd, Dublin 4, Ireland. D04R2C5. Tel: +44 (0)203 9802000 www.jacobs.com

Project: ECRIPP

Drawing title: **CCA6.2 COASTAL DEFENCE WORKS PRIORITIES**

Drawing status: **For review and comment**

State Code	Contract / Work Package 6.2		
Project Stage	Project Concept, Feasibility & Option Selection		
Scale	1:5000	DO NOT SCALE	
Jacobs No.	D3658300	Rev	A
Client no.	7694		
Drawing number	Project No	Work Package	Phase
	7694- CCA6_2	-P2	-
	Type	Discipline	Originator
	DWG - CV	- JAC	- 0300

© Copyright 2023 Jacobs U.K. Limited. The concepts and information contained in this document are the property of Jacobs. Use or copying of this document in whole or in part without the written permission of Jacobs constitutes an infringement of copyright. Limitation: This drawing has been prepared on behalf of, and for the exclusive use of, Jacobs' Client, and is subject to, and issued in accordance with, the provisions of the contract between Jacobs and the Client. Jacobs accepts no liability or responsibility whatsoever for, or in respect of, any use of, or reliance upon, this drawing by any third party.

C:\pwworking\jacobs-emea-01\1890147694-CCA6\_2-P2-DWG-CV-JAC-0300.dwg - 08/10/2024 15:36:20 - A\Fram - TALBOTDK

Reproduced by permission of Ordnance Survey Ireland/Government of Ireland. All rights reserved. © Ordnance Survey license number CYAL50298398.